

Dennach



Dobel

Dennach





Dennach

Dobel

Image Landsat / Copernicus

Google Earth





Dennach



Image Landsat / Copernicus


Google Earth





Dennach





Dennach


Image Landsat / Copernicus

Google Earth

2000

Bildaufnahmedatum: 6/30/2019    sichthöhe 1.01 km





Dennach

Image Landsat / Copernicus


Google Earth

2000

Bildaufnahmedatum: 6/30/2019    sichthöhe 1.01 km



Straubenhardt + Langenbrand + Heuberg + Horntann



Dennach

Image Landsat / Copernicus

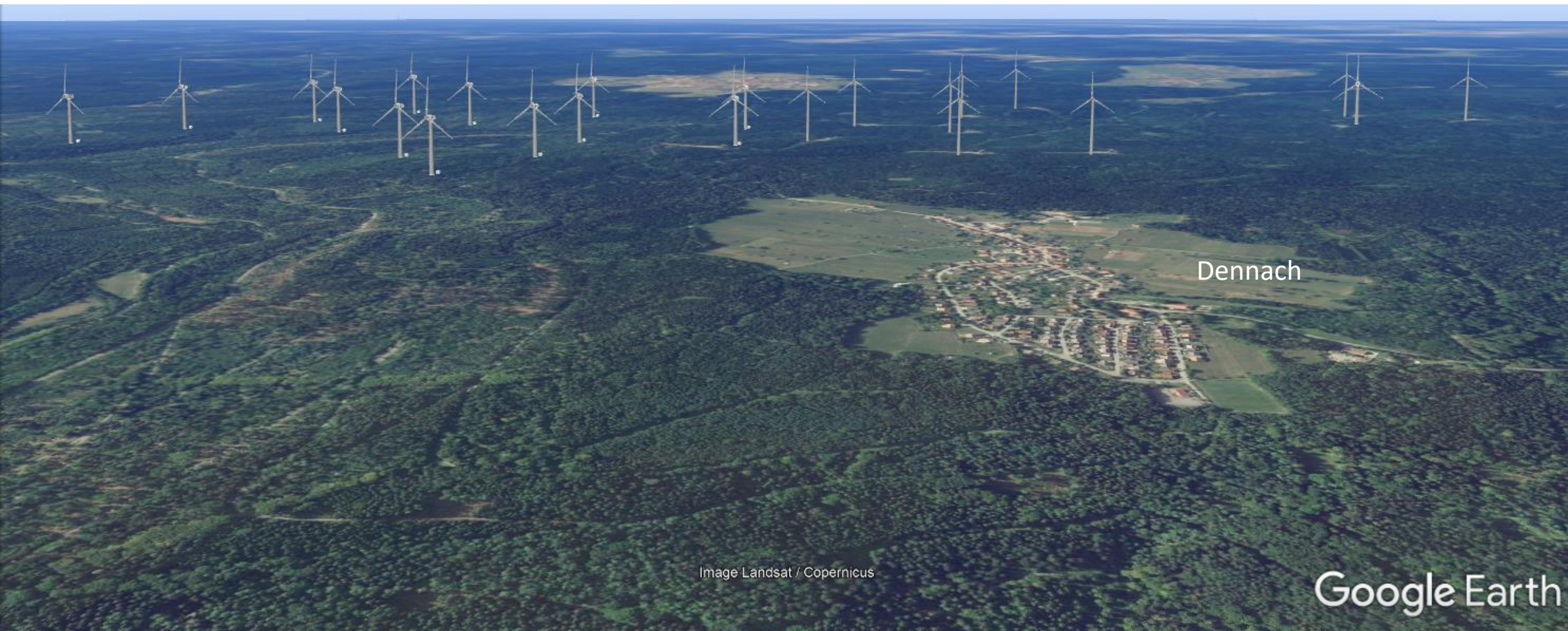
Google Earth

2000

Bildaufnahmedatum: 6/30/2019

sichthöhe 1.01 km





Dennach

Image Landsat / Copernicus

Google Earth





Dennach

Image Landsat / Copernicus

Google Earth



# Straubenhardt + Heuberg + Horntann



Dennach

Image Landsat / Copernicus

Google Earth

2006

Bildaufnahmedatum: 9/17/2018 48°48'41.23" N 8°31'47.60" O Höhe 0 m sichthöhe 410 m